

Annexure 4.1: Water Resources along Project Road

Wells



Properties	Details	Photographs	Details	Photographs
Chainage Proposed	1.110		1.850	
Chainage Existing	1.120		1.950	
Structure	Open Well		Open Well	
Structure Type	-		-	
Settlement	Mittur		Gollapalli	
Side (Left/Right)	Right		Left	
Distance From PCL	>15.000		>15.000	
Distance From ECL	>15.000		>15.000	
Length X Breadth	-		-	
Impact	No		No	
Chainage Proposed	2.630		3.940	
Chainage Existing	2.640		3.950	
Structure	Open Well		Open Well	
Structure Type	-		-	
Settlement	Gollapalli		Gollapalli	
Side (Left/Right)	Right		Left	
Distance From PCL	>15.000		>15.000	
Distance From ECL	>15.000		>15.000	
Length X Breadth	-		-	
Impact	No		No	
Chainage Proposed	4.780		5.950	
Chainage Existing	4.790		6.000	
Structure	Open Well		Open Well	
Structure Type	-		-	
Settlement	Kothakota		Kothakota	
Side (Left/Right)	Left		Right	
Distance From PCL	14.821		>15.000	
Distance From ECL	>15.000		>15.000	
Length X Breadth	6.000 X 0.179		-	
Impact	Full		No	
Chainage Proposed	6.230		6.670	
Chainage Existing	6.280		6.720	
Structure	Open Well		Open Well	
Structure Type	-		-	
Settlement	Kothakota		Kothakota	
Side (Left/Right)	Right		Right	
Distance From PCL	12.804		>15.000	
Distance From ECL	12.519		>15.000	
Length X Breadth	5.5 X 2.196		-	
Impact	Full		No	
Chainage Proposed	6.800		6.850	
Chainage Existing	6.850		6.900	
Structure	Open Well		Open Well	
Structure Type	-		-	
Settlement	Prothakotta		Prothakotta	
Side (Left/Right)	Right		Right	
Distance From PCL	>15.000		>15.000	
Distance From ECL	>15.000		>15.000	
Length X Breadth	-		-	
Impact	No		No	
Chainage	7.410		7.550	

Properties	Details	Photographs	Details	Photographs
Proposed				
Chainage Existing	7.460		7.600	
Structure	Open Well		Open Well	
Structure Type	-		-	
Settlement	Prothakotta		Prothakotta	
Side (Left/Right)	Right		Left	
Distance From PCL	>15.000		>15.000	
Distance From ECL	>15.000		>15.000	
Length X Breadth	-		-	
Impact	No		No	
Chainage Proposed	8.350		8.800	
Chainage Existing	8.370		8.820	
Structure	Open Well		Open Well	
Structure Type	-		-	
Settlement	Konapareddypalli		Konapareddypalli	
Side (Left/Right)	Right		Right	
Distance From PCL	>15.000		>15.000	
Distance From ECL	>15.000		>15.000	
Length X Breadth	-		-	
Impact	No		No	
Chainage Proposed	9.190		10.890	
Chainage Existing	9.210		10.910	
Structure	Well		Open Well	
Structure Type	-		-	
Settlement	Konapareddypalli		Konapareddypalli	
Side (Left/Right)	Left		Right	
Distance From PCL	11.261		>15.000	
Distance From ECL	11.042		>15.000	
Length X Breadth	-		-	
Impact	Full		No	
Chainage Proposed	12.360		12.370	
Chainage Existing	12.380		12.390	
Structure	Open Well		Open Well	
Structure Type	-		-	
Settlement	Bankampalli		Bankampalli	
Side (Left/Right)	Left		Left	
Distance From PCL	>15.000		>15.000	
Distance From ECL	>15.000		>15.000	
Length X Breadth	-		-	
Impact	No		No	
Chainage Proposed	19.760		20.280	
Chainage Existing	19.840		20.360	
Structure	Open Well		Open Well	
Structure Type				
Settlement	Pakalavaripalli		Erivisetypally	
Side (Left/Right)	Left		Left	
Distance From PCL	3.820		9.278	
Distance From ECL	11.089		14.799	
Length X Breadth	6.23 X 11.180		5.5 X 5.722	
Impact	Full		Full	
Chainage Proposed	24.980		26.270	
Chainage Existing	25.060		26.350	
Structure	Open Well		Open Well	
Structure Type				
Settlement	ksipentla		Maravarapalli	
Side (Left/Right)	Right		Left	

Properties	Details	Photographs	Details	Photographs
Distance From PCL	>15.000		8.845	
Distance From ECL	>15.000		10.660	
Length X Breadth	-		3.65 X 6.155	
Impact	No		Full	
Chainage Proposed	38.350		40.100	
Chainage Existing	38.450		40.200	
Structure	Open Well		Open Well	
Structure Type				
Settlement	Near Agarala		Near Agarala	
Side (Left/Right)	Right		Right	
Distance From PCL	>15.000		>15.000	
Distance From ECL	>15.000		>15.000	
Length X Breadth	-		-	
Impact	No		No	
Chainage Proposed	40.200		64.700	
Chainage Existing	40.300		64.800	
Structure	Open Well		Open Well	
Structure Type				
Settlement	Near Agarala		Guthivaripally	
Side (Left/Right)	Left		Right	
Distance From PCL	>15.000		8.810	
Distance From ECL	>15.000		13.675	
Length X Breadth	-		5.23 X 6.190	
Impact	No		Full	
Chainage Proposed	67.110		67.250	
Chainage Existing	67.230		67.370	
Structure	Open Well		Open Well	
Structure Type				
Settlement	Aguva Mallavaram		Aguva Mallavaram	
Side (Left/Right)	Right		Right	
Distance From PCL	>15.000		>15.000	
Distance From ECL	>15.000		>15.000	
Length X Breadth	-		-	
Impact	No		No	
Chainage Proposed	67.280		68.040	
Chainage Existing	67.400		67.920	
Structure	Open Well		Open Well	
Structure Type				
Settlement	Aguva Mallavaram		Yeguva Mallavaram	
Side (Left/Right)	Right		Right	
Distance From PCL	14.739		>15.000	
Distance From ECL	14.799		>15.000	
Length X Breadth	5.32 X 0.262		-	
Impact	Full		No	
Chainage Proposed	69.720		69.320	
Chainage Existing	69.840		69.440	
Structure	Open Well		Open Well	
Structure Type				
Settlement	Gopalapuram		Gopalapuram	
Side (Left/Right)	Right		Right	
Distance From PCL	>15.000		>15.000	
Distance From ECL	>15.000		>15.000	
Length X Breadth	-		-	
Impact	No		No	
Chainage	70.910		71.280	

Properties	Details	Photographs	Details	Photographs
Proposed				
Chainage Existing	71.020		71.390	
Structure	Open Well		Open Well	
Structure Type				
Settlement	Anjimedu		Anjimedu	
Side (Left/Right)	Left		Right	
Distance From PCL	>15.000		0.150	
Distance From ECL	>15.000			
Length X Breadth	-		5.25 X 14.850	
Impact	No		No	
Chainage Proposed	71.550		71.820	
Chainage Existing	71.660		71.980	
Structure	Open Well		Open Well	
Structure Type				
Settlement	Sitarampet		Sitarampet	
Side (Left/Right)	Left		Left	
Distance From PCL	>15.000		6.741	
Distance From ECL	>15.000		2.029	
Length X Breadth	-		4.085 X 8.259	
Impact	No		Full	
Chainage Proposed	75.720		76.220	
Chainage Existing	75.830		76.340	
Structure	Open Well		Open Well	
Structure Type				
Settlement	Yerupedu		Merlapaka	
Side (Left/Right)	Right		Right	
Distance From PCL	>15.000		>15.000	
Distance From ECL	>15.000		>15.000	
Length X Breadth	-		-	
Impact	No		No	
Chainage Proposed	81.520		82.580	
Chainage Existing	81.640		82.600	
Structure	Open Well		Open Well	
Structure Type				
Settlement	Cherlapalli		Cherlapalli	
Side (Left/Right)	Right		Right	
Distance From PCL	>15.000		9.511	
Distance From ECL	>15.000		9.924	
Length X Breadth	-		3.56 X 5.489	
Impact	No		Full	
Chainage Proposed	83.100		83.520	
Chainage Existing	83.220		83.640	
Structure	Open Well		Open Well	
Structure Type				
Settlement	Nittakondrika		Nittakondrika	
Side (Left/Right)	Left		Left	
Distance From PCL	>15.000		14.229	
Distance From ECL	>15.000		14.540	
Length X Breadth	-		5.65 X 0.771	
Impact	No		Full	
Chainage Proposed	84.100		84.210	
Chainage Existing	84.220		84.330	
Structure	Open Well		WELL	
Structure Type				
Settlement	Nittakondrika		Srikalahasti	
Side (Left/Right)	Left		Left	


Properties	Details	Photographs	Details	Photographs
Distance From PCL	>15.000		11.268	
Distance From ECL	>15.000		>15.000	
Length X Breadth	-		4.565 X 3.732	
Impact	No		Full	
Chainage Proposed	91.590		92.070	
Chainage Existing	91.710		92.190	
Structure	Open Well		Open Well	
Structure Type				
Settlement	peddakanalli		peddakanalli	
Side (Left/Right)	Left		Right	
Distance From PCL	>15.000		>15.000	
Distance From ECL	>15.000		>15.000	
Length X Breadth	-		-	
Impact	No		No	
Chainage Proposed	92.280		92.320	
Chainage Existing	92.400		92.440	
Structure	Open Well		Open Well	
Structure Type				
Settlement	peddakanalli		peddakanalli	
Side (Left/Right)	Right		Left	
Distance From PCL	>15.000		>15.000	
Distance From ECL	>15.000		>15.000	
Length X Breadth	-		-	
Impact	No		No	
Chainage Proposed	92.370		92.380	
Chainage Existing	92.490		92.500	
Structure	Open Well		Open Well	
Structure Type				
Settlement	peddakanalli		peddakanalli	
Side (Left/Right)	Right		Left	
Distance From PCL	>15.000		>15.000	
Distance From ECL	>15.000		>15.000	
Length X Breadth	-		-	
Impact	No		No	
Chainage Proposed	92.390		92.450	
Chainage Existing	92.510		92.570	
Structure	Open Well		Open Well	
Structure Type				
Settlement	peddakanalli		peddakanalli	
Side (Left/Right)	Right		Right	
Distance From PCL	>15.000		>15.000	
Distance From ECL	>15.000		>15.000	
Length X Breadth	-		-	
Impact	No		No	
Chainage Proposed	92.510		92.520	
Chainage Existing	92.630		92.640	
Structure	Open Well		Open Well	
Structure Type				
Settlement	peddakanalli		peddakanalli	
Side (Left/Right)	Right		Left	
Distance From PCL	>15.000		>15.000	




Properties	Details	Photographs	Details	Photographs
Distance From ECL	>15.000		>15.000	
Length X Breadth	-		-	
Impact	No		No	
Chainage Proposed	92.770		92.860	
Chainage Existing	92.890		92.980	
Structure	Open Well		Open Well	
Structure Type				
Settlement	peddakanalli		peddakanalli	
Side (Left/Right)	Right		Left	
Distance From PCL	14.274		>15.000	
Distance From ECL	13.592		>15.000	
Length X Breadth	5.42 X 0.726		-	
Impact	No		No	
Chainage Proposed	93.350		93.620	
Chainage Existing	93.470		93.740	
Structure	Open Well		Open Well	
Structure Type				
Settlement	Singanamala		Singamala	
Side (Left/Right)	Right		Left	
Distance From PCL	11.319		>15.000	
Distance From ECL	>15.000		>15.000	
Length X Breadth	5.32 X 3.681		-	
Impact	Full		No	
Chainage Proposed	94.180		103.900	
Chainage Existing	94.300		104.020	
Structure	Open Well		Open Well	
Structure Type				
Settlement	Poyya		Ilatur	
Side (Left/Right)	Right		Left	
Distance From PCL	>15.000		>15.000	
Distance From ECL	>15.000		>15.000	
Length X Breadth	-		-	
Impact	No		No	
Chainage Proposed	106.100		108.380	
Chainage Existing	106.280		108.550	
Structure	Open Well		Open Well	
Structure Type				
Settlement	Chillakuru		Chillakuru	
Side (Left/Right)	Left		Right	
Distance From PCL	>15.000		13.644	
Distance From ECL	>15.000		13.644	
Length X Breadth	-		3.65 X 1.356	
Impact	No		Full	
Chainage Proposed	109.210		109.680	
Chainage Existing	109.380		109.850	
Structure	Open Well		WELL	
Structure Type				
Settlement	Chembedupalayam		Yaguvana Chavali	
Side (Left/Right)	Right		Right	
Distance From PCL	>15.000		14.135	
Distance From ECL	>15.000		13.710	
Length X Breadth	-		5.75 X 0.865	
Impact	No		Full	

Hand Pumps

Properties	Details	Photographs	Details	Photographs
Chainage Proposed	2.340		2.150	
Chainage Existing	2.350		2.160	
Structure	Hand Pump		Hand Pump	
Structure Type	-		-	
Settlement	Gollapalli		Gollapalli	
Side (Left/Right)	Left		Left	
Distance From PCL	9.809		15.300	
Distance From ECL	>15.000		15.000	
Length X Breadth	7.787 X 5.191		-	
Impact	Full		No	
Chainage Proposed	5.300		9.210	
Chainage Existing	5.320		9.230	
Structure	Hand Pump		Hand Pump	
Structure Type	-		-	
Settlement	Kothakota		Konapareddypalli	
Side (Left/Right)	Left		Left	
Distance From PCL	13.261		>15.000	
Distance From ECL	>15.000		>15.000	
Length X Breadth	2 X 1.739		-	
Impact			No	
Chainage Proposed	11.310		14.920	
Chainage Existing	11.330		15.000	
Structure	Hand Pump		Hand Pump	
Structure Type	-			
Settlement	Bankampalli		Gunthagudem	
Side (Left/Right)	Right		Right	
Distance From PCL	13.495		6.415	
Distance From ECL	13.339		6.521	
Length X Breadth	2.257 X 1.505		2.5 X 2.5	
Impact	Full		Full	
Chainage Proposed	16.060		17.240	
Chainage Existing	16.140		17.340	
Structure	Hand Pump		Hand Pump	
Structure Type				
Settlement	Pakalavaripalli		Gunthagudem	
Side (Left/Right)	Right		Right	
Distance From PCL	12.968		14.618	
Distance From ECL	15.613		14.618	
Length X Breadth	3.049 X 2.033		1.5 X 0.382	
Impact	Full		Full	
Chainage Proposed	18.680		20.320	
Chainage Existing	18.760		20.400	
Structure	Hand Pump		Hand Pump	
Structure Type				
Settlement	Pakalavaripalli		Erivisettypally	
Side (Left/Right)	Left		Left	
Distance From PCL	>15.000		11.103	
Distance From ECL	>15.000		13.678	
Length X Breadth	-		1.5 X 3.897	
Impact	No		Full	
Chainage Proposed	21.660		22.320	
Chainage Existing	21.740		22.400	
Structure	Hand Pump		Hand Pump	
Structure Type				
Settlement	Kanipakam		Kalroadpally	
Side (Left/Right)	Left		Left	
Distance From PCL	>15.000		>15.000	

Properties	Details	Photographs	Details	Photographs
Distance From ECL	>15.000		>15.000	
Length X Breadth	-		-	
Impact	No		No	
Chainage Proposed	23.510		24.010	
Chainage Existing	23.590		24.090	
Structure	Hand Pump		Hand Pump	
Structure Type				
Settlement	Danamurthupally		Danamurthupally	
Side (Left/Right)	Right		Left	
Distance From PCL	2.133		12.681	
Distance From ECL	8.760		>15.000	
Length X Breadth	1.9 X 12.867		3.457 X 2.319	
Impact			Full	
Impact	Full			
Chainage Proposed	27.880		28.000	
Chainage Existing	27.980		28.100	
Structure	Hand Pump		Hand Pump	
Structure Type				
Settlement	Konaravarapalli		Konaravarapalli	
Side (Left/Right)	Left		Left	
Distance From PCL	>15.000		>15.000	
Distance From ECL	>15.000		>15.000	
Length X Breadth	-		-	
Impact	No		No	
Chainage Proposed	28.090		33.620	
Chainage Existing	28.190		33.710	
Structure	Hand Pump		Hand Pump	
Structure Type				
Settlement	Kongarivaripally		Agarala	
Side (Left/Right)	Left		Right	
Distance From PCL	8.101		8.135	
Distance From ECL	7.358		7.974	
Length X Breadth	2.35 X 6.899		2.3 X 6.865	
Impact	Full		Full	
Chainage Proposed	33.680		62.920	
Chainage Existing	33.780		63.020	
Structure	Hand Pump		Hand Pump	
Structure Type				
Settlement	Agarala		Renigunta	
Side (Left/Right)	Left		Left	
Distance From PCL	>15.000		>15.000	
Distance From ECL	>15.000		>15.000	
Length X Breadth	-		-	
Impact	No		No	
Chainage Proposed	66.010		68.610	
Chainage Existing	65.930		68.710	
Structure	Hand Pump		Hand Pump	
Structure Type				
Settlement	Aguva Mallavaram		Diguva Mallavaram	
Side (Left/Right)	Left		Right	
Distance From PCL	>15.000		>15.000	
Distance From ECL	>15.000		>15.000	
Length X Breadth	-		-	
Impact	No		No	
Chainage Proposed	69.550		70.650	
Chainage Existing	69.670		70.760	
Structure	Hand Pump		Hand Pump	







Properties	Details	Photographs	Details	Photographs
Structure Type				
Settlement	Gopalapuram		Anjimedu	
Side (Left/Right)	Right		Right	
Distance From PCL	10.669		7.296	
Distance From ECL	10.773		4.779	
Length X Breadth	2.5 X 4.331		2.35 X 7.704	
Impact	Full		Full	
Chainage Proposed	73.780		82.280	
Chainage Existing	73.890		82.400	
Structure	Hand Pump		Hand Pump	
Structure Type				
Settlement	Yerupedu		Cherlapalli	
Side (Left/Right)	Right		Left	
Distance From PCL	13.284		>15.000	
Distance From ECL	8.541		>15.000	
Length X Breadth	2.574 X 1.716		-	
Impact	Full		No	
Chainage Proposed	82.820		84.220	
Chainage Existing	82.940		84.340	
Structure	Hand Pump		Hand Pump	
Structure Type				
Settlement	Nittakondrika		Srikalahasti	
Side (Left/Right)	Right		Right	
Distance From PCL	13.299		9.274	
Distance From ECL	12.993		>15.000	
Length X Breadth	2.552 X 1.701		2.5 X 5.726	
Impact	Full		Full	
Chainage Proposed	85.210		85.630	
Chainage Existing	85.330		85.750	
Structure	Hand Pump		Hand Pump	
Structure Type				
Settlement	Srikalahasti		Srikalahasti	
Side (Left/Right)	Left		Left	
Distance From PCL	Bypass		Bypass	
Distance From ECL	13.814		14.683	
Length X Breadth	2.078 X 1.385		0.5 X 0.5	
Impact	None		No	
Chainage Proposed	85.800		86.070	
Chainage Existing	85.920		86.190	
Structure	Hand Pump		Hand Pump	
Structure Type				
Settlement	Srikalahasti		Srikalahasti	
Side (Left/Right)	Left		Right	
Distance From PCL	Bypass		Bypass	
Distance From ECL	10.468		>15.000	
Length X Breadth	1.875 X 4.444		-	
Impact	No		No	
Chainage Proposed	86.280		93.720	
Chainage Existing	86.400		93.840	
Structure	Hand Pump		Hand Pump	
Structure Type				
Settlement	Srikalahasti		Singamala	
Side (Left/Right)	Right		Right	
Distance From PCL	Bypass		>15.000	
Distance From ECL	>15.000		>15.000	
Length X Breadth	-		-	
Impact	No		No	

Properties	Details	Photographs	Details	Photographs
Chainage Proposed	93.720		93.820	
Chainage Existing	93.840		93.940	
Structure	Hand Pump		Hand Pump	
Structure Type				
Settlement	Singamala		Singamala	
Side (Left/Right)	Right		Right	
Distance From PCL	>15.000		>15.000	
Distance From ECL	>15.000		>15.000	
Length X Breadth	-		-	
Impact	No		No	
Chainage Proposed	94.280		94.780	
Chainage Existing	94.400		94.900	
Structure	Hand Pump		Hand Pump	
Structure Type				
Settlement	Poyya		Poyya	
Side (Left/Right)	Right		Right	
Distance From PCL	11.026		9.811	
Distance From ECL	10.168		9.677	
Length X Breadth	2.52 X 3.974		2.52 X 5.189	
Impact	Full		Full	
Chainage Proposed	97.700		102.180	
Chainage Existing	97.820		102.300	
Structure	Hand Pump		Hand Pump	
Structure Type			---	
Settlement	Akkagaripal		Kothur	
Side (Left/Right)	Right		Left	
Distance From PCL	>15.000		14.448	
Distance From ECL	>15.000		14.491	
Length X Breadth	-		1.75 X 0.558	
Impact	No		Full	
Chainage Proposed	105.990		106.110	
Chainage Existing	106.170		106.290	
Structure	Hand Pump		Hand Pump	
Structure Type				
Settlement	Chillakuru		Chillakuru	
Side (Left/Right)	Right		Right	
Distance From PCL	13.311		>15.000	
Distance From ECL	>15.000		>15.000	
Length X Breadth	2.534 X 1.689		-	
Impact	Full		No	
Chainage Proposed	107.840		108.780	
Chainage Existing	108.010		108.950	
Structure	Hand Pump		Hand Pump	
Structure Type				
Settlement	Chillakuru		Chembedupalayam	
Side (Left/Right)	Right		Right	
Distance From PCL	>15.000		11.456	
Distance From ECL	>15.000		11.410	
Length X Breadth	-		2.55 X 3.544	
Impact	No		Full	
Chainage Proposed	108.870		108.950	
Chainage Existing	109.040		109.120	
Structure	Hand Pump		Hand Pump	
Structure Type				
Settlement	Chembedupalayam		Chembedupalayam	
Side (Left/Right)	Right		Right	
Distance From PCL	9.727		>15.000	
Distance From ECL	9.848		>15.000	
Length X Breadth	2.25 X 5.273		-	

Properties	Details	Photographs	Details	Photographs
Impact	Full		No	
Chainage Proposed	111.010			
Chainage Existing	111.080			
Structure	Hand Pump			
Structure Type				
Settlement	Diguvana Chavali			
Side (Left/Right)	Right			
Distance From PCL	>15.000			
Distance From ECL	>15.000			
Length X Breadth	-			
Impact	No			


OHT

Properties	Details	Photographs	Details	Photographs
Chainage Proposed	2.310		6.400	
Chainage Existing	2.280		6.420	
Structure	OHT		OHT	
Structure Type	-		Pucca	
Settlement	Gollapalli		Kothakota	
Side (Left/Right)	Left		Right	
Distance From PCL	>15.000		> 15.000	
Distance From ECL	>15.000		> 15.000	
Length X Breadth	-		-	
Impact	No		No	
Chainage Proposed	9.110		9.465	
Chainage Existing	9.130		9.485	
Structure	OHT		OHT	
Structure Type	Pucca		-	
Settlement	Konapareddypalli		Konapareddypalli	
Side (Left/Right)	Left		Left	
Distance From PCL	>15.000		>15.000	
Distance From ECL	>15.000		>15.000	
Length X Breadth	-		-	
Impact	No		No	
Chainage Proposed	12.170		20.410	
Chainage Existing	12.190		20.490	
Structure	OHT		OHT	
Structure Type	-			
Settlement	Bankampalli		Erivisettypally	
Side (Left/Right)	Right		Left	
Distance From PCL	7.398		>15.000	
Distance From ECL	7.320		>15.000	
Length X Breadth	-		-	
Impact	Full		No	
Chainage Proposed	21.980		23.480	
Chainage Existing	22.050		23.560	
Structure	OHT		OHT	
Structure Type				
Settlement	Kalroadpally		Danamurthupally	
Side (Left/Right)	Right		Left	
Distance From PCL	>15.000		>15.000	
Distance From ECL	>15.000		>15.000	
Length X Breadth	-		-	
Impact	No		No	
Chainage Proposed	27.780		82.670	
Chainage Existing	27.880		82.790	
Structure	OHT		OHT	
Structure Type				
Settlement	Konaravarapalli		Cherlapalli	

Properties	Details	Photographs	Details	Photographs
Side (Left/Right)	Left		Right	
Distance From PCL	13.262		>15.000	
Distance From ECL	13.053		>15.000	
Length X Breadth	-		-	
Impact	Full		No	
Chainage Proposed	92.100		92.750	
Chainage Existing	92.220		92.870	
Structure	OHT		OHT	
Structure Type	Pucca		Pucca	
Settlement	peddakanalli		peddakanalli	
Side (Left/Right)	Left		Right	
Distance From PCL	>15.000		>15.000	
Distance From ECL	>15.000		>15.000	
Length X Breadth	-		-	
Impact	No		No	
Chainage Proposed	92.950		93.900	
Chainage Existing	93.070		94.020	
Structure	OHT		OHT	
Structure Type	Pucca			
Settlement	Peddakannali		Singamala	
Side (Left/Right)	Right		Right	
Distance From PCL	>15.000		>15.000	
Distance From ECL	>15.000		>15.000	
Length X Breadth	-		-	
Impact	No		No	
Chainage Proposed	105.750		114.300	
Chainage Existing	105.890		114.520	
Structure	OHT		OHT	
Structure Type	Pucca		Pucca	
Settlement	Chillakuru		Near Naidupet	
Side (Left/Right)	Left		Right	
Distance From PCL	>15.000		>15.000	
Distance From ECL	>15.000		>15.000	
Length X Breadth	-		-	
Impact	No		No	

Tap

Properties	Details	Photographs	Details	Photographs
Chainage Proposed	22.510		68.610	
Chainage Existing	22.590		68.710	
Structure	TAP		TAP	
Structure Type				
Settlement	Kalroadpally		Diguva Mallavaram	
Side (Left/Right)	Left		Left	
Distance From PCL	12.128		>15.000	
Distance From ECL	14.476		>15.000	
Length X Breadth	1.85 X 2.872		-	
Impact	Full		No	
Chainage Proposed	68.710		92.120	
Chainage Existing	68.810		92.240	
Structure	TAP		TAP	
Structure Type				

Properties	Details	Photographs	Details	Photographs
Settlement	Diguva Mallavaram		Peddakanalli	
Side (Left/Right)	Right		Left	
Distance From PCL	>15.000		14.528	
Distance From ECL	>15.000		14.401	
Length X Breadth	-		1.5 X 0.472	
Impact	No		Full	
Chainage Proposed	98.450			
Chainage Existing	98.570			
Structure	TAP			
Structure Type				
Settlement	Akkagaripal			
Side (Left/Right)	Right			
Distance From PCL	>15.000			
Distance From ECL	>15.000			
Length X Breadth	-			
Impact	No			

Water body

Properties	Details	Photographs	Details	Photographs
Chainage Proposed	4.470		6.000	
Chainage Existing	4.490		6.500	
Structure	Pond		Pond	
Structure Type	-		-	
Settlement	Kothakota		Kothakota	
Side (Left/Right)	Right		Right	
Distance From PCL	11.759		8.004	
Distance From ECL	>15.000		>15.000	
Length X Breadth	-		-	
Impact	Partial		Partial	
Chainage Proposed	7.010		7.130	
Chainage Existing	7.060		7.180	
Structure	Pond		Pond	
Structure Type	-		-	
Settlement	Prothakotta		Prothakotta	
Side (Left/Right)	Right		Right	
Distance From PCL	5.936		7.736	
Distance From ECL	5.936		9.133	
Length X Breadth	-		-	
Impact	Partial		No	
Chainage Proposed	7.600		8.240	
Chainage Existing	7.650		8.260	
Structure	Pond		Pond	
Structure Type	--		-	
Settlement	Prothakotta		Konapareddypalli	
Side (Left/Right)	Right		Right	
Distance From PCL	14.101		>15.000	
Distance From ECL	14.101		>15.000	
Length X Breadth	-		-	
Impact	Partial		No	
Chainage Proposed	8.250		9.150	
Chainage Existing	8.270		9.170	
Structure	Pond		Pond	
Structure Type	-		-	
Settlement	Konapareddypalli		Konapareddypalli	
Side (Left/Right)	Right		Right	
Distance From PCL	>15.000		11.391	
Distance From ECL	>15.000		10.933	
Length X Breadth	-		-	
Impact	No		Partial	

Properties	Details	Photographs	Details	Photographs
Chainage Proposed	9.220		10.080	
Chainage Existing	9.240		10.100	
Structure	Pond		Pond	
Structure Type	-		-	
Settlement	Konapareddypalli		Konapareddypalli	
Side (Left/Right)	Right		Left	
Distance From PCL	12.189		12.650	
Distance From ECL	12.528		12.761	
Length X Breadth	-		-	
Impact	Partial		Partial	
Chainage Proposed	12.320		17.380	
Chainage Existing	12.340		17.480	
Structure	Pond		Pond	
Structure Type	-			
Settlement	Bankampalli		Gunthagudem	
Side (Left/Right)	Right		Left	
Distance From PCL	12.531		>15.000	
Distance From ECL	12.531		>15.000	
Length X Breadth	-		-	
Impact	Partial		No	
Chainage Proposed	34.300			
Chainage Existing	34.400			
Structure	Pond			
Structure Type				
Settlement	Vinayak nagar (Angarala)			
Side (Left/Right)	Right			
Distance From PCL	>15.000			
Distance From ECL	>15.000			
Length X Breadth	-			
Impact	No			